


# RURAL MUNICIPALITY OF RECIPROCITY

## No. 32

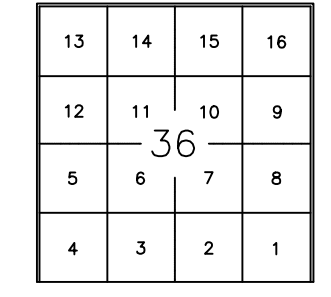
WEST OF THE FIRST MERIDIAN



TYPICAL SURVEY SYSTEM



SECTION AND LSD's



TOWNSHIP AND SECTIONS

RM of Antler No. 61

RM Office Information:  
BOX 70  
ALIDA, SK S0C 0B0  
PHONE: (306) 443-2212  
FAX: (306) 443-2287  
EMAIL: rm.of.reciprocity@sasktel.net

SCALES

0 1 2 3 4 5

KILOMETERS

0 1 2 3

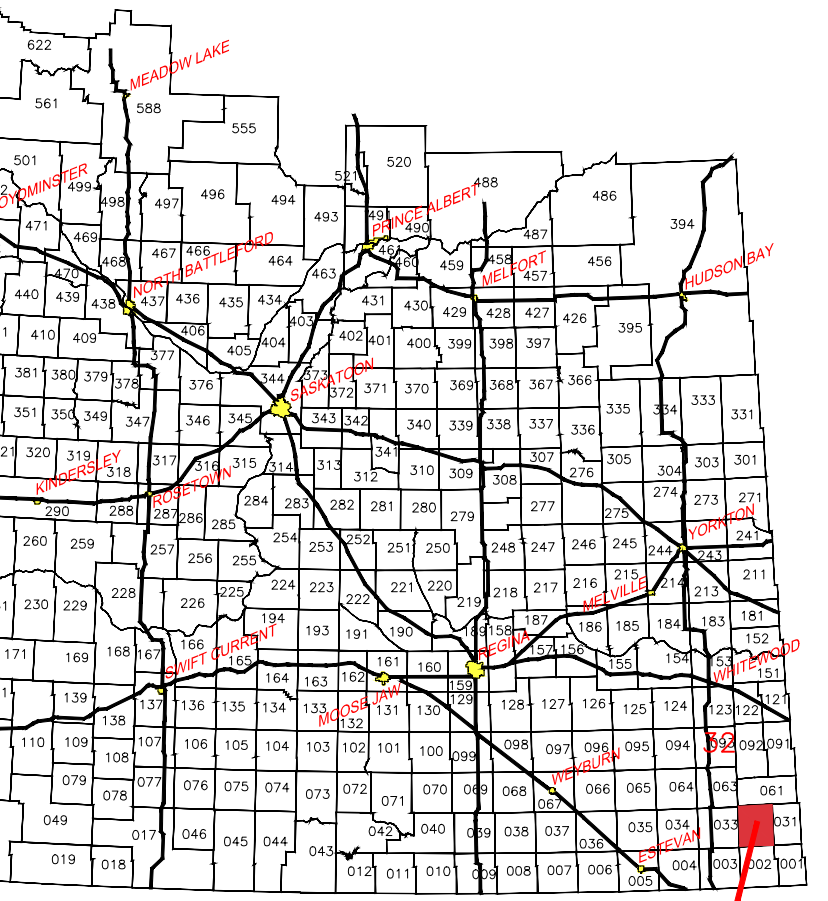
MILES

LEGEND

- Provincial Highway
- Provincial Highway (Gravel)
- Primary Grid Paved
- Primary Grid
- Paved RM Road
- Special Grid Road
- Grid Road
- Main Farm Access Road
- Gravel Road
- Railway
- Division Boundary
- Residence
- Slough/Lake
- Creek/River
- Water Well
- Bridge
- Cemetery
- Place Of Worship
- Gravel Pit
- Business
- Airstrip
- Organic Land
- School Site
- SPC Line
- Wetlands

NOT ALL FEATURES IN LEGEND  
NECESSARILY APPEAR ON MAP

TERMS OF USE  
This map is for reference use only. It is not to be used for legal purposes. The user is responsible for verifying the accuracy of the information shown on this map. The user is also responsible for obtaining any necessary permissions for the use of the information shown on this map.



THIS MAP IS FOR REFERENCE USE ONLY, AND NEITHER PRAIRIE MAPPING INDUSTRIES LTD. NOR THE MUNICIPALITY ASSUMES ANY LIABILITY FOR ANY ERRORS OR DISCREPANCIES WHICH MAY BE PRESENT ON THIS MAP PLEASE NOTIFY THE RM OFFICE OF ANY ERRORS OR DISCREPANCIES.

PRAIRIE MAPPING INDUSTRIES LTD.

Box 40, Theodore SK S0A 4C0  
Phone (306) 647-2350  
Fax (306) 647-2355  
Website www.prairiemapping.ca  
Specializing in G.I.S. Mapping Applications

Disclaimer & Copyright Notice  
This map is for reference use only. It is not to be used for legal purposes. The user is responsible for verifying the accuracy of the information shown on this map. The user is also responsible for obtaining any necessary permissions for the use of the information shown on this map.

Revised by: Colleen Blokoreil September 30, 2020  
Drawn by: Bruce Frederickson June 6, 2014